



## Catalogue – Spring 2026

DVDs:	page 2
Books and Booklets:	page 3
Postcards:	page 4/5
Greeting Cards:	page 6
Maps:	page 7
Replica Signs:	page 8
Fine Art Prints:	page 9
Polo Shirts:	page 10
Tea Towels	page 10
Jigsaw Puzzles	page 10
Fridge Magnets	page 10
How to order:	page 11

Note: Please check for latest prices on our website. Items listed are subject to availability.

Prices are shown without postage & packing which is listed on page 11.

Please note that we can only deliver to addresses in **Great Britain**.

If you have any questions, please email us at [sales@wcpgroup.org.uk](mailto:sales@wcpgroup.org.uk) or tel: 07800 900936.

## DVDs


To order see Page 11

All DVDs are in Colour and Black/White in PAL/Region 2 format (for UK/Europe/Australia/New Zealand)

### Somerset's Lost Railway **£1 saving over RRP**

The story of the **Weston Clevedon & Portishead Railway**, a quirky, colourful independent standard gauge light railway, which served the people of North Somerset from 1897-1940. Produced by 1<sup>st</sup> Take. RRP is £13.95.

**Running time 90 minutes approx.**



£12.95

£11.95 to members


CODE: DVD01

### Branch Lines of Somerset **£1 saving over RRP**

Presented by railway historian and author Colin Maggs. Includes the West Somerset Railway, East Somerset, Bristol Harbour Railway, the Strawberry Line, Portishead branch, Portbury Dock and the **WC&PR** amongst others.

Produced by 1<sup>st</sup> Take. First released in 2014. RRP is £14.95.

**Running time 90 minutes approx.**



£13.95

£12.95 to members

CODE: DVD11


## Books and Booklets

To order see Page 11

### Book: Branch Lines to Clevedon and Portishead including the WCPR and the Bristol Harbour Lines

This book is part of the popular Middleton Press series and is mostly pictorial with nine good large scale WC&PR maps. WC&PR coverage is 34 pages out of 96. Good coverage of the GWR branch lines and the complex Bristol Harbour lines. Also covered is the Royal Portbury Docks system.

96 pages with 120 photographs.  
Size 240 x 174 mm. Cover: Glossy laminated hardback



Save £2  
off RRP !

£18.95


CODE: BK01

### Book: The Weston, Clevedon & Portishead Railway – Then and Now

A unique book celebrating the fascinating Weston, Clevedon & Portishead Railway using historic photos in conjunction with present day ones. All station sites and main features are covered, with an historic photo and a colour 'now' one. It includes a brief history and has a colour fold-out map showing locations of stations and features.

64 pages with over 90 photographs in b&w and colour.  
Size 176 x 250 mm (6.9 x 9.8 in) Softback – 'Perfect bound'.

**2<sup>nd</sup> edition published 2022** and re-printed with minor revisions **July 2023**.



£9.50


CODE: BK04

### Booklet: 'Discover Somerset's Lost Railway'

This unique booklet is intended as a guide for anyone wishing to trace the stations and features of the railway. It is A4 size, and this new 4th edition is increased to **28 pages** with 10 pages in colour.

Other pages contain black and white historic photos and handy location colour maps for all stations and main features, with an information panel including brief description, mileages, grid references, and date of opening. Includes sections on history of the line, modelling, the new Greenway, and what can be seen today.

**Published August 2024.**




£4.50

CODE: BK05

### Book: The Weston, Clevedon & Portishead Light Railway by Colin G Maggs

First published in 1964, with a second, enlarged edition released in 1990. Although the text in this latest edition remains unchanged, **a significant amount of new illustrative material has been added, including sixteen pages of photographs and letters.** The book recounts in great detail the story of the line until World War II brought closure. Published 2025.

160 pages, 172 illustrations.  
Size 15x22cm Cover: Softback



**NEW EDITION**

Save £1  
off RRP !

£18.95

CODE: BK06

## Postcards Most cards on this page are only available from us

To order see Page 11

**Postcards:** Size A6 – 10.5cm x 14.8cm (4.1" x 5.8") except where shown. 350g card. Standard postcard reverse.

### Postcard "Clevedon Triangle with Terrier"

A Weston Clevedon & Portishead Railway train running on the streets of Clevedon in the 1930s, headed by Terrier No 4, travelling in the Portishead direction. From an original oil painting by Stuart Booth.



50p

CODE: PC02

### Postcard "Clevedon Triangle with No 1 Clevedon"

A Weston Clevedon & Portishead Railway train running on the streets of Clevedon in the 1930s, headed by No 1 *Clevedon*, coming from the Portishead direction. From an original oil painting by Stuart Booth.



50p

CODE: PC03

### Postcard "Walton Park Crossing"

A Weston Clevedon & Portishead Railway train crossing the road near Walton Park station, headed by Terrier No 4, travelling towards Portishead. From an original oil painting by Stuart Booth.



50p

CODE: PC04

### Postcard "Trams at the Victoria Rooms"

A Bristol tram stopping opposite the Victoria Rooms in this 1930s scene. From an original oil painting by Stuart Booth.



50p

CODE: PC06

### Postcard "Bath for Bristol St Philips"

Class 1P Midland locomotive prepares to leave Bath with a Bristol bound local stopping train at the turn of the century. From an original painting by Alan Ward.



50p

CODE: PC11

### Postcard "Bristol St Philips for Bath"

Midland Railway Locomotive class 1P at the former Bristol Station of St Philips near Old Market. From an original water colour painting by Alan Ward.



50p


CODE: PC12

### Postcard "Bitton for Bath Green Park"

Class 1P Midland locomotive arriving at Bitton station with a stopping train from Bristol early in the 20th century.

From an original water colour painting by Alan Ward.

**Size 4" x 6"** (10.16 cm x 15.24 cm)




**Only 15p**

CODE: PC15

### Postcard "Steam in the Gorge"

Ex-GWR Hall class loco on freight from Portishead passing through the Avon Gorge with PS *Bristol Queen*.

From an original oil painting by Stuart Booth.



50p

CODE: PC27

## Postcards – continued

These are only available from us

To order see Page 11

**Postcards:** Size A6 – 10.5cm x 14.8cm (4.1" x 5.8") except where shown. On 350g card. Standard postcard reverse.

### Postcard "*Ravenswood*"

P&A Campbell's paddle steamer *Ravenswood* in the Avon Gorge.  
From an original oil painting by Stuart Booth.



50p

CODE: PC28

### Postcard "*Weston-super-Mare Tram*"

A tram on Weston-super-Mare seafront.  
From an original oil painting by Stuart Booth.



50p

CODE: PC29

<< [More postcards on page 4](#)

## Greeting Cards with envelopes

All cards on this page are only available from us

To order see Page 11

### Greeting cards now come in one of two sizes:

Size A5 – 14.8 x 21 cm (folded) – 5.8 in x 8.3 in – OR – Size 5" x 7" (folded) – 12.7 x 17.78 cm.  
Inside left blank for your own message.

#### Greeting Card – “Clevedon Triangle with Terrier”

A Weston Clevedon & Portishead Railway train running on the streets of Clevedon in the 1930s, headed by Terrier No 4, travelling in the Portishead direction. From an original oil painting by Stuart Booth. **Size 5" x 7"**



£1.80

CODE: GC02-S

#### Greeting Card – “Clevedon Triangle with No 1 Clevedon”

A WC&P Railway train running on the streets of Clevedon in the 1930s, headed by No 1 *Clevedon*, coming from the Portishead direction. From an original oil painting by Stuart Booth. **Size 5" x 7"**



£1.80

CODE: GC03-S

#### Greeting Card – “Walton Park Crossing”

A Weston Clevedon & Portishead Railway train crossing the road near Walton Park station, headed by Terrier No 4, travelling towards Portishead. From an original oil painting by Stuart Booth. **Size 5" x 7"**



£1.80

CODE: GC04-S

#### Greeting Card – “Clevedon All Saints in winter”

WC&PR Terrier No 4 heading a train passing All Saints Church, Clevedon in a beautiful winter scene. From an original oil painting by Stuart Booth. **Size 5" x 7"**



£1.80

CODE: GC16-S

#### Greeting Card – “S&D 7F at Midsomer Norton”

This superb greeting card shows 7F 2-8-0 No 53807 climbing through the Somerset & Dorset Midsomer Norton station.

**Size A5**



£1.80

CODE: GC19

#### Greeting Card – “Portishead in Winter”

This superb new greeting card shows the Portishead terminus of the WC&PR with No 1 *Clevedon* in winter snow. Most of the buildings in the background still exist. **Size 5" x 7"**



£1.80

CODE: GC25-S

#### Greeting Card – “Summer in Gordano”

This delightful new greeting card shows Terrier No.4 heading a train in the Gordano Valley towards Portishead on an idyllic summer's day in the 1930s.

**Size A5**



£1.80


CODE: GC26

**Maps: Alan Godfrey Old Ordnance Survey range**

To order see Page 11

**Sheet 2.05 - Portishead (North) 1930**

First of three for Portishead. Coverage extends from Rockleigh and Kilkenny Bay and Lake Grounds eastward to Portishead Dock and the shoreline to the east. For full coverage of the Docks, sheet 2.10 is also required. This map does **not** include the WC&P Railway (see 2.10). **Scale approx. 15 inches to a mile.**




£3.00

CODE: MAP205

**Sheet 2.09 - Portishead (West) 1930**

Coverage stretches from the High Street westward to the Nautical College and from Beach Road southward to Wetlands Lane. Features on the map include West Hill, St Peter's church, National Nautical School, Nore House, St Barnabas church, Convent, Slade Road. This map does **not** include the WC&P Railway (see 2.10). **Scale approx. 15 inches to a mile.**




£3.00

CODE: MAP209

**Sheet 2.10 - Portishead (East) 1930**

Coverage stretches from High Street eastward to Portbury House and Sheepway Gate Farm, plus southern part of Docks. Much of map is rural but includes the GWR and **WC&P Railway**, the latter with two stations and Nail Factory. For full coverage of the Docks, sheet 2.05 is also required. Inc timetable for the Bristol - Portishead line.



£3.00

CODE: MAP210

**Scale approx. 15 inches to a mile.**

**Sheet 4.07a - Clevedon 1883 - Colour edition**

This map is in full colour, taken from the beautiful 1st Edition hand-coloured OS map. Coverage stretches from Clevedon Bay, the pier, and Salthouse Bay eastward to East Clevedon and All Saints church. The GWR terminus is shown but WC&PR is **not**. Published 2017. **Scale approx. 15 inches to a mile.**



£3.50

CODE: MAP407a

**Sheet 4.07b - Clevedon 1903**

Shows Clevedon Bay and Church Hill to the east and west to Court Hill and Court Farm. Features include Clevedon Pier, Salt House, Dial Hill, Gas Works, All Saints' Church and Christ Church. Showing GWR's branch and the **WC&P Railway** (before Portishead extension). **Scale approx. 15 inches to a mile.**



£3.00

CODE: MAP407b

**Sheet 9.15a - Weston-s-Mare 1885 - Colour edition**

This map is in full colour, taken from the beautiful 1st Edition hand-coloured OS map. Much of the town centre and seafront is included, and features include Knightstone, part of pier, Emmanuel church, St John's church, Holy Trinity church, Verandah House, Prince Consort Gardens, Shrubbery Walks, many named villas, etc. This map does **not** include the WC&P Railway. (see 9.16)




£3.50

CODE: MAP915a

**Scale approx. 15 inches to a mile.**

**Sheet 9.15b - Weston-super-Mare 1901**

Coverage stretches from the Town Hall westward to Marine Parade, and northward to Anchor Head and Worlebury Camp. Features include Knightstone, Grove Park, High Street, Royal Hotel, tramways, Atlantic Road. This map does **not** include the WC&P Railway. (see 9.16)




£3.00

CODE: MAP915b

**Scale approx. 15 inches to a mile.**

**Sheet 9.16 - Weston (East) 1902**

Eastern part of Weston, extending east and north to Baytree Farm and Home Farm in Milton. Includes GWR station, goods station, engine shed, St Saviour's church, Victoria Hall, cemetery, Manor Farm, Ashcombe, The Lodge, tramway and depot and the **WC&P Railway**. **Scale approx. 15 inches to a mile.**



£3.00

CODE: MAP916

**Sheet 38.03 - Highbridge 1929**

This detailed map is **double-sided** to provide maximum coverage, with a large section of adjacent sheet **38.04** on the reverse. Most of the town of Highbridge is included. **Scale approx. 15 inches to a mile.**



£3.00

CODE: MAP3803


**Maps: Alan Godfrey Old Ordnance Survey range**

To order see Page 11

**One inch to a mile series:**

**Map 264 - Bristol & District 1912**

Covers the Bristol area, stretching from Clevedon eastward to Keynsham and Kingswood, and from Stoke Gifford southward to Chew Magna. Also shows the coastal towns of Clevedon, Portishead and Avonmouth, with the various railways linking them with the area. Inc WC&PR. **Scale 1 inch to 1 mile.**




£3.00

CODE: MAP264

**Map 279 - Weston-s-Mare & Highbridge 1897**

Coverage extending from Weston-super-Mare southward to Highbridge and Kilton. Features include Burnham, Highbridge, Berrow Flats, Stert Flats, a stretch of the &D railway, Steep Holme. On reverse is map of village of Huntspill. **Scale 1 inch to 1 mile.**



£3.00

CODE: MAP279

**Replica Signs** Only available from us

To order see page 11

Our replica signs are very accurate castings of the originals in a hard plaster made by Bob Edwardes. Though fairly robust, they are **not suitable for sending by post**, so are only available at members' meetings, or public events where the WC&P Railway Group has a sales display. However, if you are able to **collect** from one of these venues, signs may be reserved by ordering here. There is therefore **no p&p** charge.

Replica of a rare cast iron plate of which only five are known to exist. It is not known for certain whether these were coach plates, wagon plates or were for some other purpose. Replica plate is painted in either **black** or **green** background with white lettering. Red is out of stock.

Size: 278 mm x 64 mm - 11 ins. X 2½ ins.



£20

£15 Members

CODE: RS01B black

Available at our events only.

CODE: RS01G green

Replica of the only known original brass plate now held by National Railway Museum in York. Original was fixed to ex-GCR coach purchased by WC&PR in 1901; originally No.7, renumbered No.13 in 1913. Replica plate is finished in **black** background with brass effect lettering.

Size: 254 mm x 152 mm - 10 ins. X 6 ins



£30

CODE:RS02B black

Available at our events only.

## Fine Art Prints

To order see Page 11

### Fine Art Print: "Clevedon Crossings"

A Weston Clevedon & Portishead Railway train running on the streets of Clevedon in the 1930s, headed by Terrier No 4, travelling in the Portishead direction.

A superb fine art giclée print from an original oil painting by Stuart Booth. Size does not include border. Unmounted. Posted in tube.




£27  
14"x 10"  
CODE: PR02

### Fine Art Print: "Crossing the Triangle"

A Weston Clevedon & Portishead Railway train running on the streets of Clevedon in the 1930s, headed by No 1 *Clevedon*, coming from the Portishead direction.

A superb fine art giclée print from an original oil painting by Stuart Booth. Size does not include border. Unmounted. Posted in tube.



£27  
14"x 10"  
CODE: PR03

### Fine Art Print: "Crossing the Walton Road"

A Weston Clevedon & Portishead Railway train crossing the road near Walton Park station, headed by Terrier No 4, travelling towards Portishead.


A superb fine art giclée print from an original oil painting by Stuart Booth. Size does not include border. Unmounted. Posted in tube.



£27  
14"x 10.75"  
CODE: PR04

### Fine Art Print: "Clevedon All Saints, Winter"

A beautiful winter snow scene at Clevedon All Saints, showing Terrier No 4 heading a train towards Portishead, passing All Saints church. A superb fine art giclée print from an original oil painting by Stuart Booth. Size does not include border. Unmounted. Posted in tube.



£27  
14"x 10"  
CODE: PR16

### Fine Art Print: "Portishead, Winter"

This superb print shows the Portishead terminus of the WC&PR with No 1 Clevedon in winter snow. Most buildings in the background still exist. A superb fine art giclée print from an original oil painting by Stuart Booth. Size does not include border. Unmounted. Posted in tube.



£27  
14"x 10"  
CODE: PR25

### Fine Art Print: "Summer in Gordano"

This delightful **new** print shows Terrier No.4 heading a train in the Gordano Valley towards Portishead on an idyllic summer's day in the 1930s. A superb fine art giclée print from original oil painting by Stuart Booth. Size does not include border. Unmounted. Posted in tube.



£27  
14"x 11.5"  
CODE: PR26

### Fine Art Print: "Clevedon at Clevedon"

An impressionist style painting of 2-4-0 locomotive No.1 Clevedon heading a train over the streets in Clevedon in the mid-thirties. The old GWR terminus is in the background, showing how close the two railways were to each other. Limited edition of 250 copies signed and numbered by the artist Alan Ward. Sizes include mount. **Can not be posted - please do not order!** Available mounted in one size only.

Available at our events only



~~£40~~ £25  
20"x 16"  
CODE: PR09B

### Fine Art Print: "Portishead at Weston-s-M"

An impressionist style painting of Manning Wardle saddle tank 0-6-0 locomotive No.2 Portishead with a Clevedon bound train at Ashcombe Road Station, on the WC&PR at the turn of the century. Limited edition of 250 copies signed and numbered by the artist Alan Ward. Sizes include mount. **Can not be posted!** Available mounted in two sizes.

Available at our events only



~~£20~~ £15  
12"x 10"  
CODE: PR10A  
  
~~£40~~ £25  
20"x 16"  
CODE: PR10B

# WC&P Railway Group

## Polo Shirts

Only available from us

To order see page 11

These Polo Shirts are exclusive to us. They are in a quality 50% cotton/50% polyester 220 GSM material in dark navy blue with a professionally designed embroidered emblem. Manufactured by Uneek Clothing with emblem embroidered by Monomark, Clevedon.



Emblem

£16

CODE:

PS2-S Small  
PS2-M Medium  
PS2-XL Extra Large

Other sizes out of stock


Manufacturer's Size guide						
Size	S	M	L	XL	XXL	3XL
Chest to fit (ins)	38-40	40-42	42-44	44-46	46-48	50-52
Chest to fit (cm)	96-101	101-107	107-112	112-117	117-122	122-132

## Tea Towels

Only available from us

To order see page 11

Unique tea towels only available from us based with permission on a delightful colour postcard by Dalkeith Publications. The artwork shows a train headed by Sharp Stewart Weston crossing the River Yeo bridge, Portishead station and a map of the line. The tea towels are in 100% premium white cotton and are made in England by Stuart Morris. Size approx. 78cm x 48cm.



£7

CODE:  
TT01

## Jigsaw Puzzles

To order see page 11

This unique 1000 piece jigsaw puzzle is a composite of four of Stuart Booth's superb oil paintings of the WC&PR, featuring scenes from Clevedon and Portishead. The jigsaw is made in England by Great British Jigsaws.

The jigsaw is printed on 120 gsm silk stock, bonded to a 1.5 mm luxury puzzle board and cut using traditional die cutting techniques. The finished jigsaw measures 69 cm x 48 cm (27.2 x 18.9 ins.) and is supplied in a 33 cm x 20 cm box (13 x 7.9 ins.).



£21

CODE:  
JP1

## Fridge Magnets

To order see page 11

These **new** unique stove-enamelled metal station nameboard fridge magnets are available for these eight WC&PR stations:

PORTISHEAD • WALTON IN GORDANO • ALL SAINTS CLEVEDON  
CLEVEDON • COLEHOUSE LANE • WICK ST LAWRENCE  
WORLE TOWN • WESTON-SUPER-MARE

**PORTISHEAD**

£2.50  
each

Sample above.  
Size 75 x 20 mm

CODE:  
FM1

# WC&P Railway Group

## HOW TO ORDER

You may order any items in this catalogue:

- on-line via [www.wcprgroup.org.uk](http://www.wcprgroup.org.uk) using credit/debit cards or PayPal
- by post sending a cheque with this order form

The CODE will be found below each price label.

*Please make sure you are using the latest version of this catalogue. See website.*

Code	Description	Price	Qty	Total
			Total	£
* Please add post & packing cost as below >			Add p&p *	£
			Grand Total	£

* Post and packing costs (Great Britain only)					
Order <b>total</b> >	up to £3.50	£3.51 to £7.50	£7.51 to £15	£15.01 to £27	Over £27
p&p >	£1.20	£2.30	£2.70	£3.25	£3.70

### Please use block capitals

Mr/Mrs/Ms First Name ..... Surname .....

Address .....

Post Code: ..... Tel: .....

Email: (optional) .....

I enclose cheque/postal order for £ ..... payable to **WC&P Railway Group**.

### Please send this form to:

**WC&P Railway Group, c/o 117 Old Park Road, CLEVEDON, North Somerset, BS21 7EY**

Thank you for your order which will be sent as soon as possible, but please allow up to 10 days for delivery.

Your details will not be passed to any other organisation. In the unlikely event that you experience difficulties in playing a DVD, we will be pleased to issue a replacement copy. Please return the faulty copy together with your name and address, and a brief description of the fault, and we will replace it.